
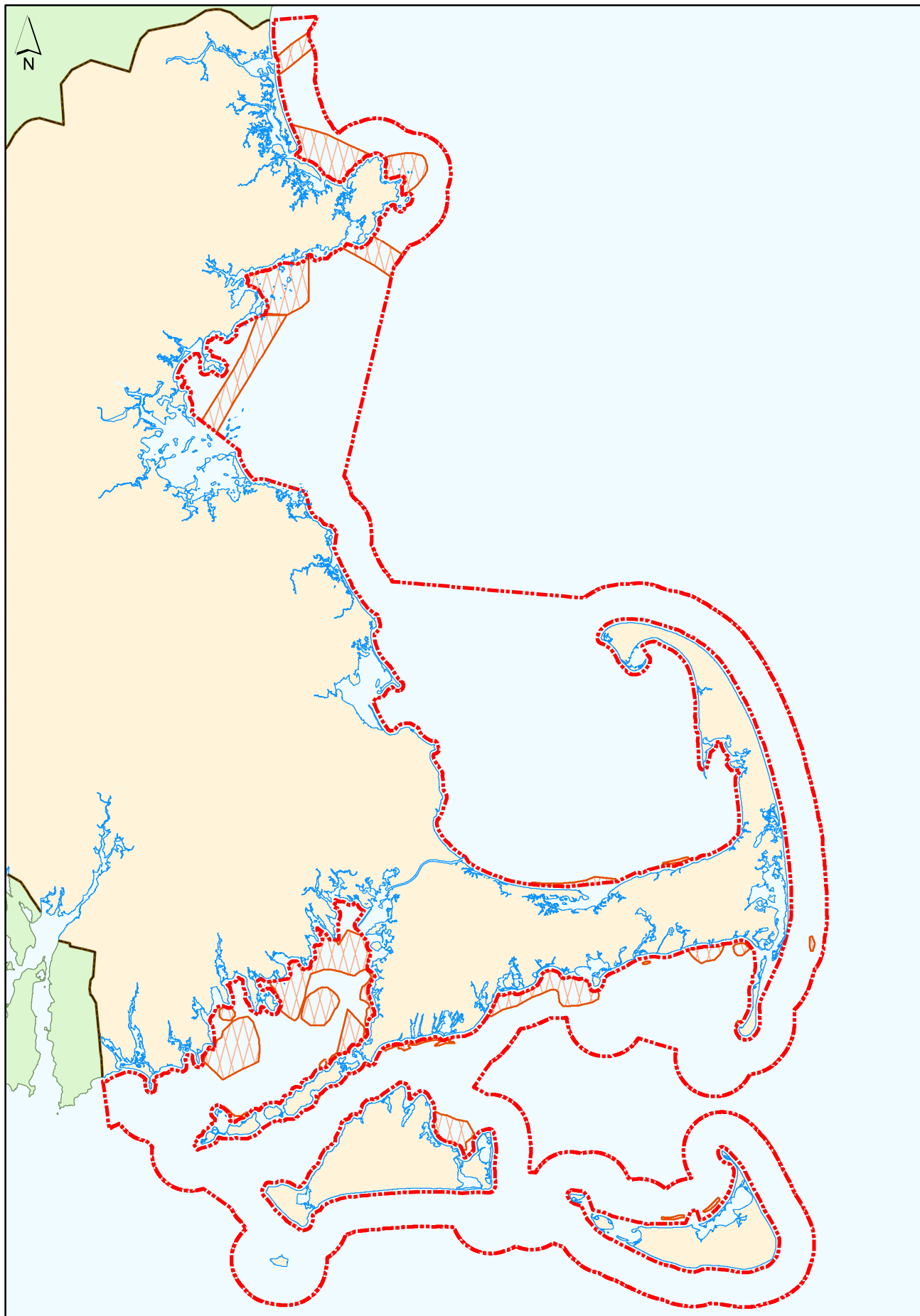




**FIGURE 4-19 AREAS OF CONCENTRATED RECREATIONAL BOATING ACTIVITY**

**DRAFT**



-  Planning Area
-  Concentrated Recreational Boating Activity

The datum for this map is the North American Datum 1983 (NAD83). The data are registered to the Massachusetts State Plane Coordinate System, Mainland Zone (Fipszone 2001). Units are meters.

0 5 10 20 Nautical Miles  
0 10 20 40 Kilometers